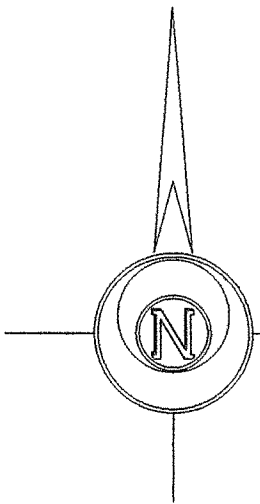



Plat of Survey

of

A parcel of land described in a Warranty Deed recorded in Vol. 631 on Page 507 as Document No. 288848, as shown below:
That part of Lots 4 and 5 in Block 1 of Rowena Park, commencing on the Northwestern Shore Line of Lake Geneva, 70 Feet Southwesterly of the Southeast Corner of said Lot 4, thence Northwesterly in a straight line to a point on the North Line of Lot 4, 60 Feet Easterly of the Northwest Corner of Lot 4, thence Westerly along the Southerly Line of Shelton Place 100 Feet, thence Southeasterly to a point on the Southerly line of Lot 5, 20 Feet West of the Southeast corner of said Lot 5, thence East on the Southerly Line of Lots 4 and 5 to the place of beginning, in Section 5, Township 1 North, Range 17 East in Walworth County, Wisconsin.

Surveyed for: **Walter Brown**
8442 Moraine Avenue
Munster, Indiana. 46321



Bearings reference to previous surveys of record.

Detail
1"=20'

B l o c k 1

Lot 4

Lot 5

Shed

Tax Parcel
IRP 00006
1.739 Acres
75,772 Sq. Ft.

Tax Parcel
IRP 00005

Tax Parcel
IRP 00007

Garage

Benchmark
3/8" dia. pin in
Concrete Monument
Elevation 878.29 as
shown on prior surveys.

House
W4345

See Detail

Benchmark
3/8" dia. pin in
Concrete Monument
Elevation 878.29 as
shown on prior surveys.

House
W4345

Geneva Lake


Water elevation taken
October 6, 2006. = 864.9

Copyright c 2006 by Jensen & Olson Land Surveying, LLC.

All rights reserved. No part of this survey plat may be reproduced or transmitted in any form by any means - graphic, electronic, or mechanical, including photocopying, tracing, or information storage and retrieval systems - without permission in writing from Douglas G. Olson, Jensen & Olson Land Surveying, LLC.

I, Douglas G. Olson, Wisconsin Registered Land Surveyor, do hereby certify that this survey was performed by me or under my direction in full compliance with the owner's/agent's instructions and Chapter A-E 7 of the Wisconsin Administrative Code "Minimum Standards for Property Surveyors", and that this map is an accurate representation thereof to the best of my knowledge and belief.

Douglas G. Olson
Wisconsin Registered Land Surveyor - 2093



Notes: 1) This survey plat is not certified unless signed and sealed in red ink.
2) This survey is subject to Wisconsin lien laws. This Plat of Survey is the notice of intent to file lien. Lien waiver required.

Geneva Lake

Water elevation taken
October 6, 2006. = 864.9

Sheet 1 of 1 Sheets.

Job Reference Number
2006.116

Legend

- Found Concrete Monument
- Found Iron Pipe
- Found Iron Rod, 3/8" dia.
- Recorded Information
- Utility Pole
- Utility Pedestal
- Stone Gate Post
- Asphalt Surface
- Concrete Surface
- Gravel Surface
- Stone Patio




Jensen & Olson Land Surveying, LLC

45 South Wisconsin Street P.O. Box 322
Elkhorn, Wisconsin. 53121
Telephone: (262) 723-3434
Facsimile: (262) 723-8044

Scale in Feet

1" = 40'



Survey date: October 6, 2006.
Revisions:

IRP-6

117-2753